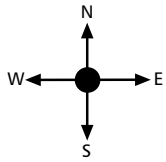
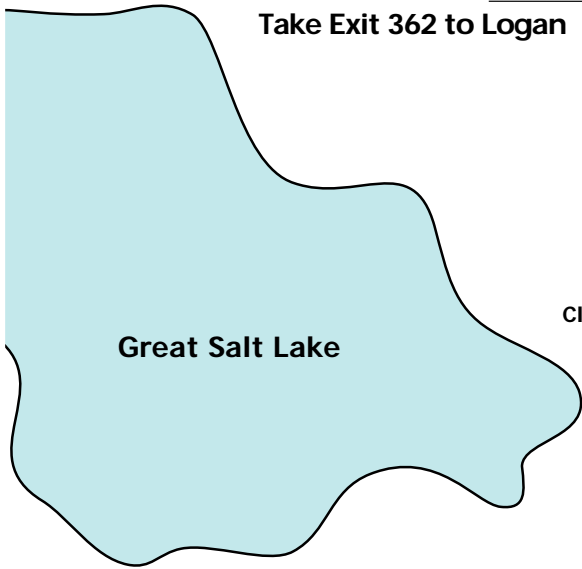


# Salt Lake Int'l Airport

**Utah State UNIVERSITY**  
Logan, Utah

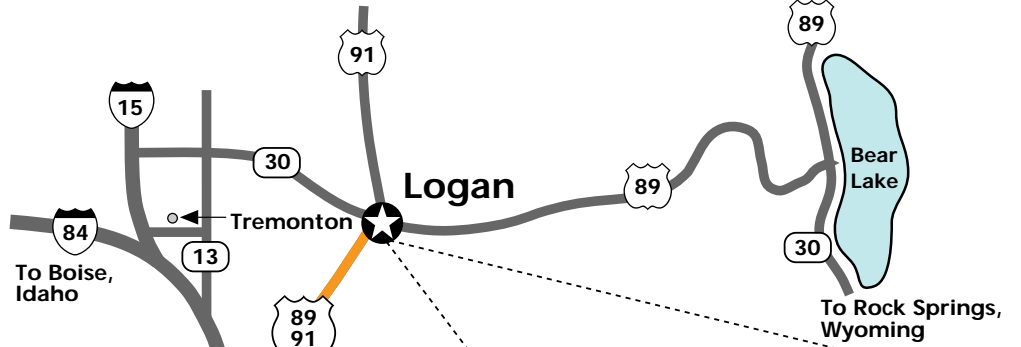


Map is not to scale.

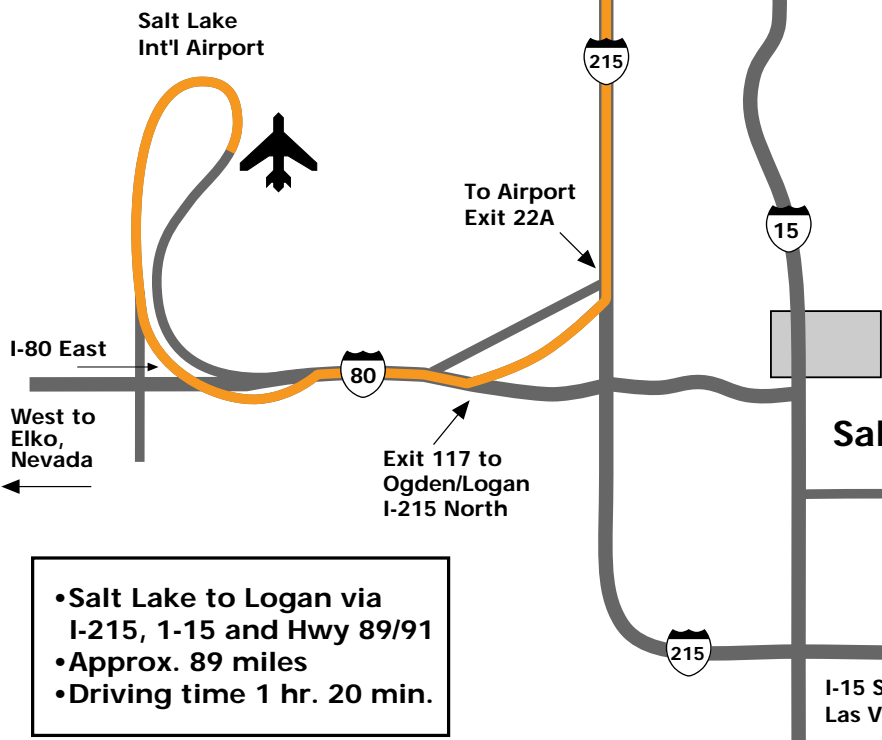
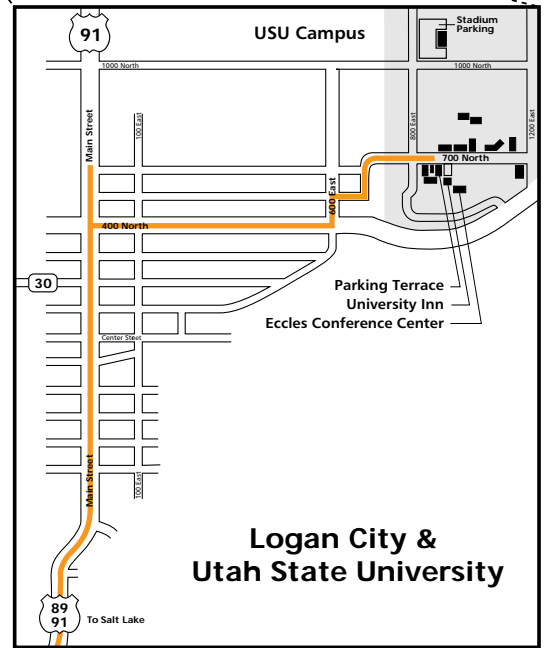


To Pocatello, Idaho  
Idaho Falls, Idaho

To Yellowstone National Park



Take Exit 362 to Logan



- ### DRIVING DIRECTIONS
- Leave airport taking I-80 East toward Salt Lake/Ogden
  - Take Exit 117 to I-215 North toward Ogden/Logan
  - I-215 will merge onto I-15 North
  - Go North on I-15 approx. 55 miles
  - Take first Brigham City exit, Exit 364 (1100 South St.)
  - Continue through two stoplights, up the hill, going East on Hwy 89/91
  - Go approx. 25 miles through the canyon
  - Hwy 89/91 becomes Main Street in Logan
  - Turn right onto 400 North, go six blocks (to second stoplight)
  - Turn left onto 600 East, go one block
  - Turn right onto 500 North, go one block
  - Turn left onto 700 East, follow road uphill curving to the right
  - Go through the stoplight
  - Parking Terrace is 1/2 block on your right
  - University Inn entrance is the next driveway on your right, go through parking lot
  - Eccles Conference Center is a short walk from the Parking Terrace, just beyond the University Inn (refer to map)

- Salt Lake to Logan via I-215, I-15 and Hwy 89/91
- Approx. 89 miles
- Driving time 1 hr. 20 min.

**Salt Lake City**

To Park City, Utah  
Evanston, Wyoming  
Rock Springs, Wyoming

I-15 South to Provo, Utah  
Las Vegas, Nevada